


# California SNO-PARK Sites



## 1 YUBA PASS

The south side of Highway 49 at Yuba Pass.  
 Tahoe National Forest, Sierraville Ranger District - (530) 994-3401  
 39°37'1.20"N, 120°29'23.10"W




## 7 CARSON PASS

The south side of Highway 88 near Carson Pass.  
 Eldorado National Forest, Amador Ranger District - (209) 295-4251  
 38°41'42.72"N, 119°59'22.50"W



## 13 HIGHWAY 108

The winter closure gate on Highway 108, east of Strawberry  
 Stanislaus National Forest, Summit Ranger District - (209) 965-3434  
 38°16'1.47"N, 119°59'30.31"W



## 2 DONNER SUMMIT

The south side of I-80 at the Castle Peak exit beyond Boreal Inn.  
 Tahoe National Forest, Truckee Ranger District - (530) 587-3558  
 39°20'23.54"N, 120°20'38.25"W



## 8 MEISS MEADOW

The north side of Highway 88 near Carson Pass  
 Eldorado National Forest, Amador Ranger District - (209) 295-4251  
 38°41'46.81"N, 119°59'30.28"W




## 14 TAMARACK

The south side of Highway 168, east of Shaver Lake  
 Sierra National Forest, High Sierra Ranger District - (559) 855-5355  
 37°9'45.02"N, 119°12'8.50"W



## 3 BLACKWOOD

The west side of Highway 89, three miles south of Tahoe City.  
 Lake Tahoe Basin Management Unit - (530) 543-2600  
 39°6'50.77"N, 120°9'30.12"W



## 9 IRON MOUNTAIN

The north side of Highway 88 at Mormon-Emigrant Trail Road  
 Eldorado National Forest, Amador Ranger District - (209) 295-4251  
 38°37'44.19"N, 120°12'49.87"W



## 15 COYOTE

The north side of Highway 168, east of Shaver Lake  
 Sierra National Forest, High Sierra Ranger District - (559) 855-5355  
 37°10'3.20"N, 119°12'22.92"W



## 4 TAYLOR CREEK

The south side of Highway 89, just north of Camp Richardson Road.  
 Lake Tahoe Basin Management Unit - (530) 543-2600  
 38°55'56.95"N, 120°3'27.61"W



## 10 ROUND VALLEY

Highway 207, just north of Highway 4.  
 Stanislaus National Forest, Calaveras Ranger District - (209) 795-1381  
 38°29'5.69"N, 120°1'10.63"W



## 16 EASTWOOD

The east side of Highway 168 at Huntington Lake Road  
 Sierra National Forest, High Sierra Ranger District - (559) 855-5355  
 37°15'21.04"N, 119°9'39.10"W



## 5 ECHO LAKE

The north side of Highway 50 at Echo Lake Road.  
 Eldorado National Forest, Placerville Ranger District - (530) 644-2324.  
 38°49'26.63"N, 120°2'2.69"W



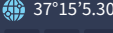
## 11 LAKE ALPINE

The winter closure gate on Highway 4.  
 Stanislaus National Forest, Calaveras Ranger District - (209) 795-1381  
 38°28'54.20"N, 120°1'2.46"W



## 17 HUNTINGTON LAKE

The west side of Huntington Lake Road, three miles from Eastwood SNO-PARK  
 Sierra National Forest, High Sierra Ranger District - (559) 855-5355  
 37°15'5.30"N, 119°10'27.23"W



## 16 HOPE VALLEY

The south side of Highway 88 at Blue Lakes Road.  
 Humboldt-Toiyabe National Forest, Carson Ranger District - (775) 882-2766.  
 38°44'53.70"N, 119°56'23.34"W



## 12 SPICER

The south side of Highway 4 at Spicer Road.  
 Stanislaus National Forest, Calaveras Ranger District - (209) 795-1381  
 38°25'44.44"N, 120°4'38.01"W



## 18 ROCK CREEK

The west side of Highway 395 at Rock Creek Road  
 Inyo National Forest, White Mountain Ranger District - (760) 873-2500  
 37°29'40.18"N, 118°43'3.39"W



### RECOMMENDED ACTIVITIES



Cross-country Skiing



Snowmobiling



Dog Sledding



Snow Play

